

Compass Geodetic System

**International Committee on GNSS
Working Group D
Beijing, China
5-9 November 2012**

Wei Ziqing

Xi'an Research Institute of Surveying and Mapping

P. R. China

Outline

- **Introduction**
- **Definition of System**
- **Realization of System**
- **Summary**

1、 Introduction

- **The Compass Geodetic System (CGS) is to be used by BeiDou as its geodetic reference.**
- **The Compass Geodetic System is a **geocentric** coordinate system.**
- **To date the CGS has been realized **twice**, the **second** realization is underway, and will be finalized in the near future.**

2、 Definition of System

1

Definition

The definition of the CGS follows the criteria outlined in **IERS Technical Note 21**. These criteria are repeated below:

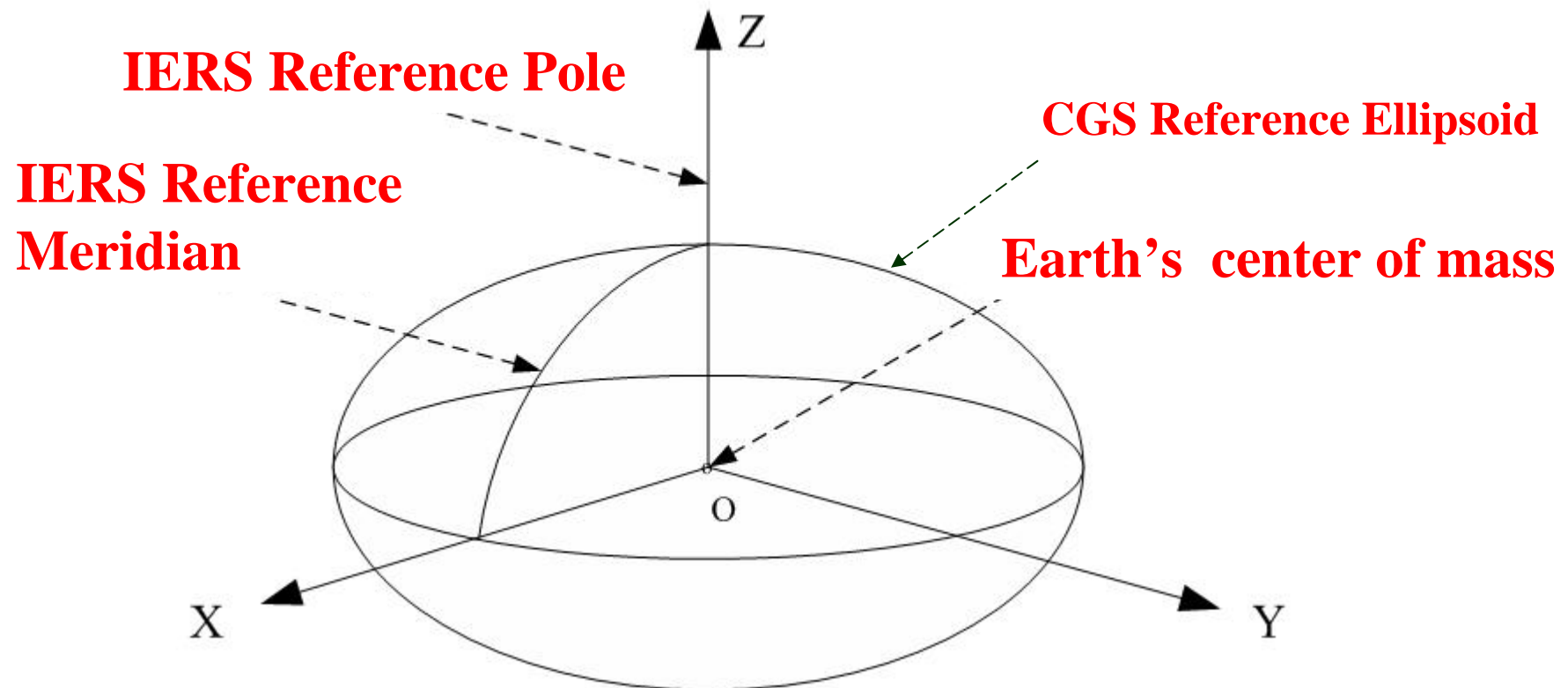
- ◆ **Origin**: its origin being the center of mass for the whole earth, including oceans and atmosphere.
- ◆ **Scale**: the unit of length is meter (SI). the scale is consistent with the TCG time coordinate for a geocentric local frame.
- ◆ **Orientation**: the orientation was initially given by the BIH orientation at 1984.0.
- ◆ **The time evolution** of the orientation is ensured by using a no-net-rotation condition with regards to horizontal tectonic motions over the whole earth.

2、 Definition of System

2

Definition

The Compass Geodetic System (CGS) is a right-handed, Earth-fixed orthogonal coordinate system.



2、 Definition of System

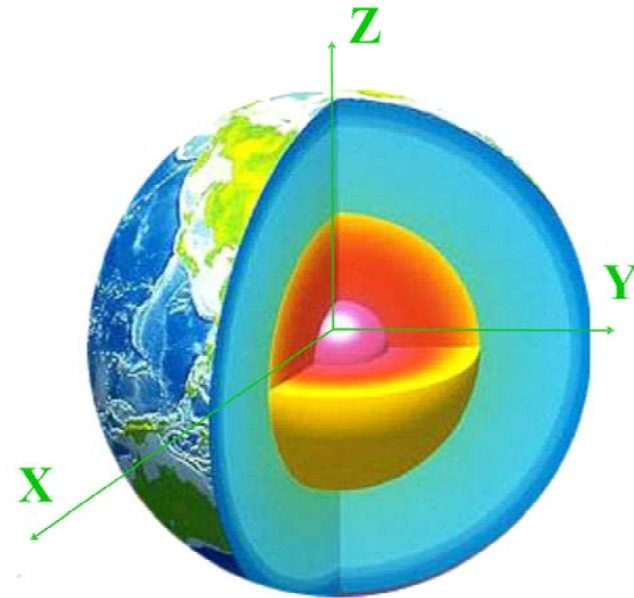
3

Reference Ellipsoid

The reference ellipsoid the CGS uses is defined by the following **four parameters**:

Defining parameters of CGS Ellipsoid

Semi-major axis	$a = 6378137.0\text{m}$
Flattening	$f = 1:298.257222101$
Earth's gravitational constant	$GM = 3986004.418 \times 10^8 \text{m}^3 \text{s}^{-2}$
Earth's angular velocity	$\omega = 7292115.0 \times 10^{-11} \text{rad s}^{-1}$



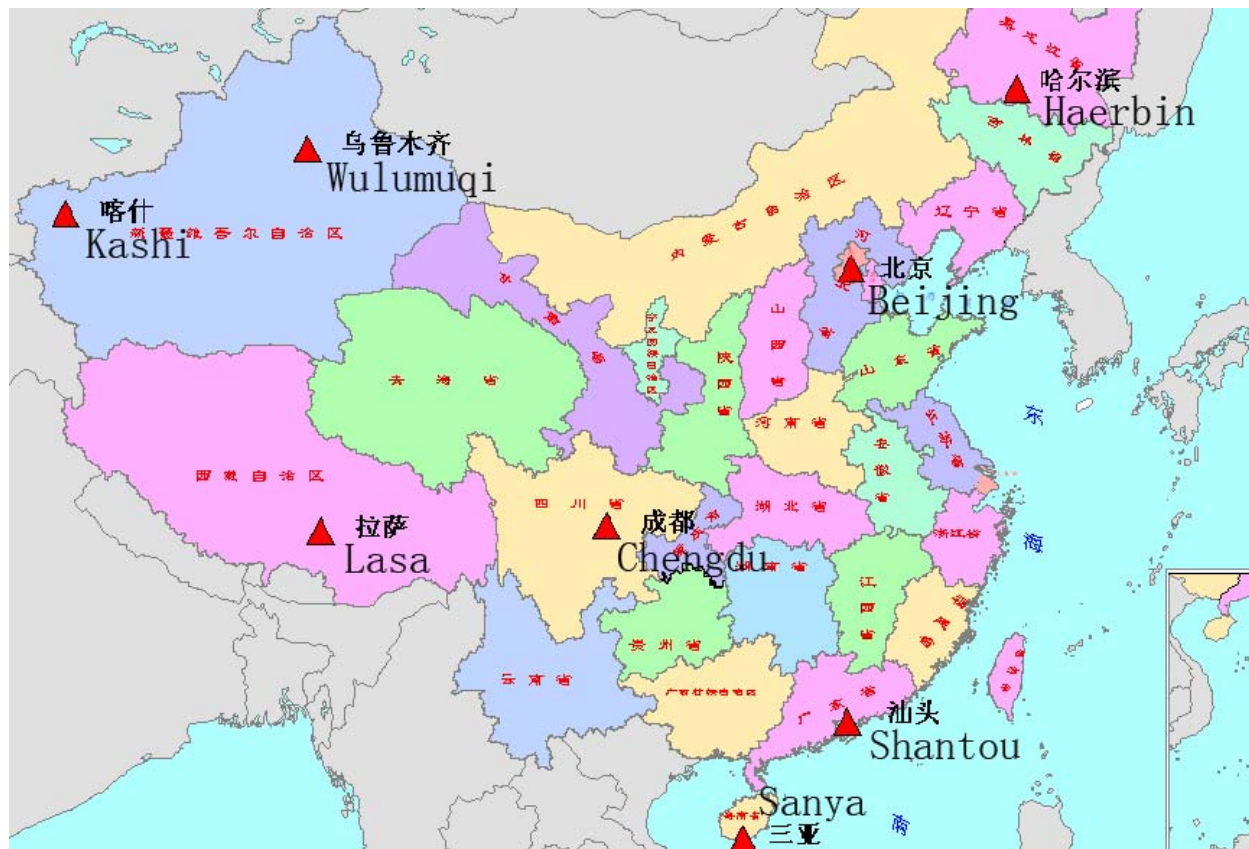
2、 Definition of System

Derived parameters of CGS Ellipsoid

Semi-minor axis	$b = 6356752.3141\text{m}$
Linear eccentricity	$E = 521854.00970025\text{m}$
First eccentricity squared	$e^2=0.00669438002290$
Second eccentricity squared	$e'^2=0.00669438002290$
Radius of sphere of equal volume	$R = 6371000.7900\text{m}$
Normal gravity potential of the ellipsoid	$U_0 = 62636851.7149 \text{ m}^2\text{s}^{-2}$
Second degree zonal harmonic coefficient	$J_2 = 0.1082629832258 \times 10^{-2}$
Normal gravity at the equator on the ellipsoid	$\gamma_e = 9.7803253361 \text{ ms}^{-2}$
Normal gravity at the pole on the ellipsoid	$\gamma_p = 9.8321849379 \text{ ms}^{-2}$
Normal gravity formula constant	$k = 0.00193185261931$

3、 Realization of System

The CGS is materialized by the **coordinates** and **velocities** of BeiDou's **monitor stations**.



Monitor stations of BeiDou System

3、 Realization of System

1

Initial realization

- The initial realization of the CGS took place in **2007 ~2009** by using **GPS** technology.
- Within two years and a half, the monitor stations were visited **site by site**.
- During a site occupation, a GPS receiver observed GPS satellites for **~ 70 hours** divided into **6** sessions.
- In some sites, a local survey had to be done to tie the receiver to the monitor station.

3、 Realization of System

1

Initial realization

- In order to tie the CGS system to ITRF frame, GPS data for monitor stations were processed together with those for 4~6 surrounding **CMONOC*/IGS** stations, whose ITRF2000 coordinates were **held fixed** in the position estimation.
- As a result, the CGS is aligned to **ITRF2000 frame**. It is shown that the accuracy of the CGS system for each coordinate component is better than **10 cm**.

* CMONOC=Crustal Movement Observation Network of China

3、 Realization of System

Information on the site occupation and station positions in the 1st realization of CGS

Monitor station	Site occupation period	Epoch of station coordinates	Reference frame	CMONOC/IGS stations whose coordinates were fixed in position estimation
Beijing	Mar 26 ~Apr 06, 2007	2007.242	ITRF2000	BJFS,JIXN,HLAR,CHUN, YANC,HRBN
Chengdu	Dec 9~ Dec 22, 2008	2008.956	ITRF2000	DLHA,KMIN,WUHN,XIAA, XIAG,XNIN
Haerbin	June 25~ July 7, 2008	2008.503	ITRF2000	BJFS,CHUN,HLAR,HRBN, SUIY,TAIN
Kashi	May 16~ June 9, 2009	2009.404	ITRF2000	KIT3,POL2,SELE,URUM
Sanya	Dec 27~ Dec 30, 2008	2008.995	ITRF2000	QION,XIAM,SHAO,WUHN ,LUZH,KMIN
Shantou	Jan 3~ Jan 16, 2009	2009.014	ITRF2000	KUNM,LHAZ,SHAO,TCMS ,WUHN
Wulumuqi	Mar 14~ Mar 17, 2007	2009.135	ITRF2000	IRKM,NOVM,SELE,ULAB

3、 Realization of System

2

Second Realization

- The second realization started with a **GPS observation campaign** occurred in the period 16 - 31 December 2011, totaled **15** whole days.
- During this period GPS data were collected **simultaneously** at 7 reference stations **co-located** with respective monitor stations.
- A **local tie** between the reference and monitor stations was performed, also using GPS measurements.
- Note, the monitor station Lasa was directly tied to a IGS station ~ 2 km away, which is considered as a reference station.

3、 Realization of System

3

Data Processing

- The GPS campaign data, combined with the 2007-2009 data are analyzed, aiming at **achieving the coordinates and velocities for each monitor station.**
- To reach this goal, **four steps** are taken:

3、 Realization of System

3

Data Processing

➤ **First step: loosely constrained solutions** to reference station coordinates are obtained by analyzing GPS data for **8** reference stations , together with those for **20** CMONOC stations and **18** IGS stations, utilizing **GAMIT/GLOBK*** software package .

20 CMONOC stations : AHBB 、 BJFS 、 GSAX 、 HLHG 、 HNMY 、 LHAZ 、 NMAG 、 NMDW 、 NMER 、 NMWT 、 QION 、 QHBM 、 QHGE 、 XIAA 、 XIAM 、 XJHT 、 XJQH 、 XJRQ 、 XJWQ 、 YNTC

18 IGS stations : aira 、 chan 、 daej 、 gmsd 、 guam 、 iisc 、 irkt 、 kit3 、 kunm 、 lhaz 、 pol2 、 sele 、 suwn 、 tcms 、 tnml 、 tskb 、 twtf 、 usud

*GAMIT/GLOBK is a GPS analysis package developed at MIT and Scripps for the estimation of relative positions of ground stations and satellite orbits.

3、 Realization of System

3

Data processing

➤ **Second step:** A time series of reference station position solutions are achieved by combining the solutions obtained in first step with H-files of **~150** globally distributed IGS stations and bring them into **ITRF2008** frame defined by a set of the coordinates of **47 IGS core stations**.

47 IGS core stations: ALGO、AREQ、AUCK、BAHR、BRAZ、BRMU、CAS1、CHAT、DAV1、DRAO、FAIR、FORT、GOL2、GODE、GUAM、HARK、HOB2、IRKT、KERG、KIT3、KOKB、KOSG、KOUR、KWJ1、LHAS、MAC1、MALI、MAS1、MATE、MCM4、MDO1、NLIB、NYAL、ONSA、PIE1、POTS、SANT、SHAO、TID2、THU1、TROM、TSKB、VILL、YELL、YAR1、WES2、WTZR

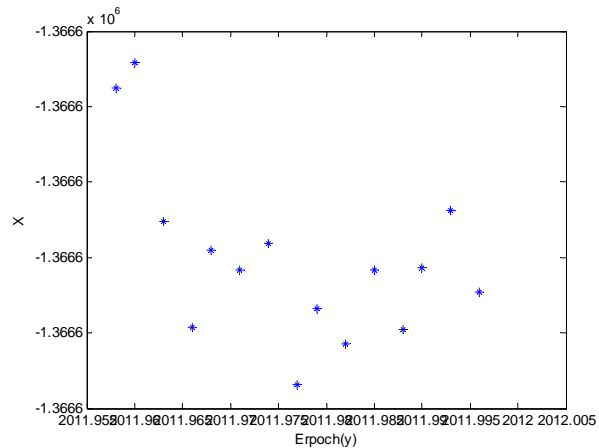
3、 Realization of System

3

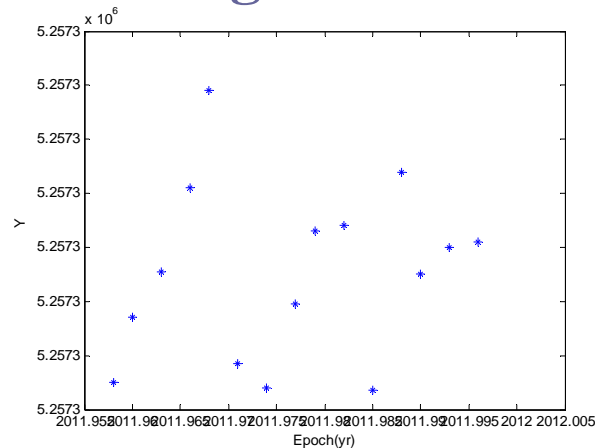
Data processing

➤ **Third step:** A time series of positions for each monitor station are generated by adding the local tie data to the coordinates of the corresponding reference station.

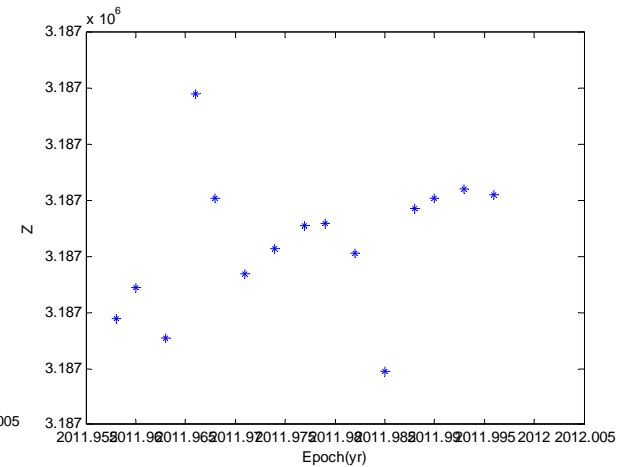
Chengdu station



X



Y



Z

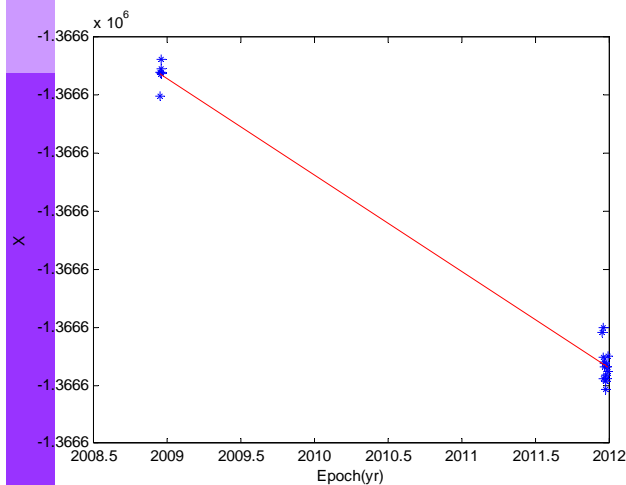
3、 Realization of System

3

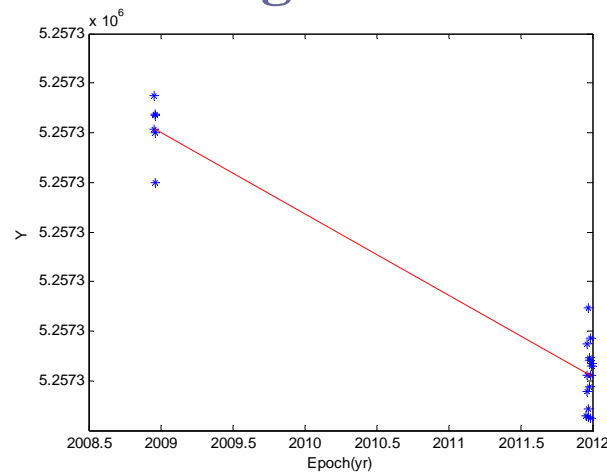
Data processing

- **Last Step:** the coordinates at epoch **2012.0** and velocities are obtained by a linear regression analysis of the time series of monitor station positions.
- **This step ends up with the new frame we desired.**

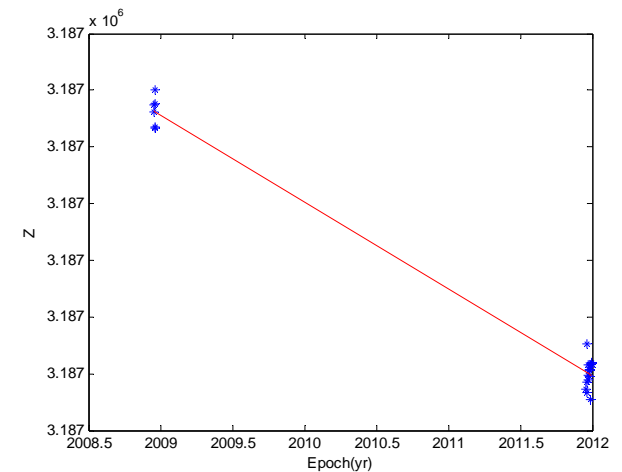
Chengdu station



X



Y



Z

3、 Realization of System

4

The CGS (2012)

- The updated version of the CGS system is designated as “**CGS (2012)**”, where the number in parentheses indicates the year during which the coordinates and velocities were implemented in the ephemeris computation process.
- The CGS (2012) includes a set of coordinates at epoch 2012.0 and velocities for **8 monitor stations**.
- The standard deviations of coordinate and velocity component are **less than 3 mm** and **1.2 mm/yr** respectively; the accuracies of coordinate and velocity are **on the order of 1 cm** and **2 mm/yr** respectively.

3、 Realization of system

4

The CGS (2012)

- The CGS (2012) is closely aligned to **ITRF2008**. There is no need of making a transformation between these two frames.
- In terms of datum definition, the **CGS (2012)** have the following properties:
 - **Origin**: zero translation and translation rate with respect to ITRF2008.
 - **Scale**: zero scale and scale rate with respect to ITRF2008.
 - **Orientation**: zero rotation and rotation rate with respect to ITRF2008.
 - **Time Evolution**: zero rotation rate with respect to ITRF2008.

4、 Summary

- BeiDou references the **Compass Geodetic System (CGS)**, its definition strictly follows the specifications formulated by IERS.
- So far the CGS system has been realized twice. The CGS (2012) is **closely aligned to ITRF2008**.
- The accuracy of the CGS (2012) is on the order of **1 cm** and **2 mm/yr** respectively for the coordinate and velocity component.

Final remarks

- ❑ Previously, BeiDou was supposed to use the **CGCS2000** as its geodetic reference. **CGCS2000** stands for **China Geodetic Coordinate System 2000**, which is the current **national coordinate system of China**.
- ❑ But now it is decided that **BeiDou** use the **Compass Geodetic System (CGS)**, instead of **CGCS2000**, as its **coordinate system**. **Why do we need to make a change? Why does BeiDou have its own coordinate system? The reason is simple:**
- ❑ Such a change enables the realization of **BeiDou's coordinate system** to be much **easier** and more **practical**, this is because:

Final remarks (continued)

- ❑ The national coordinate system involves **thousands of points**, whereas BeiDou' coordinate system only involves **a few of points** (= the number of monitoring stations, at this stage, it is 8). Dealing with a few of points is relatively simple and easy!
- ❑ It is necessary, essential and unavoidable to **separate** the BeiDou' coordinate system **from** the national coordinate system. So we have the Compass Geodetic System. In the long run, this will **benefit** the realization and maintenance of BeiDou' coordinate system.



*Thank you
for your attention!*